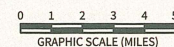
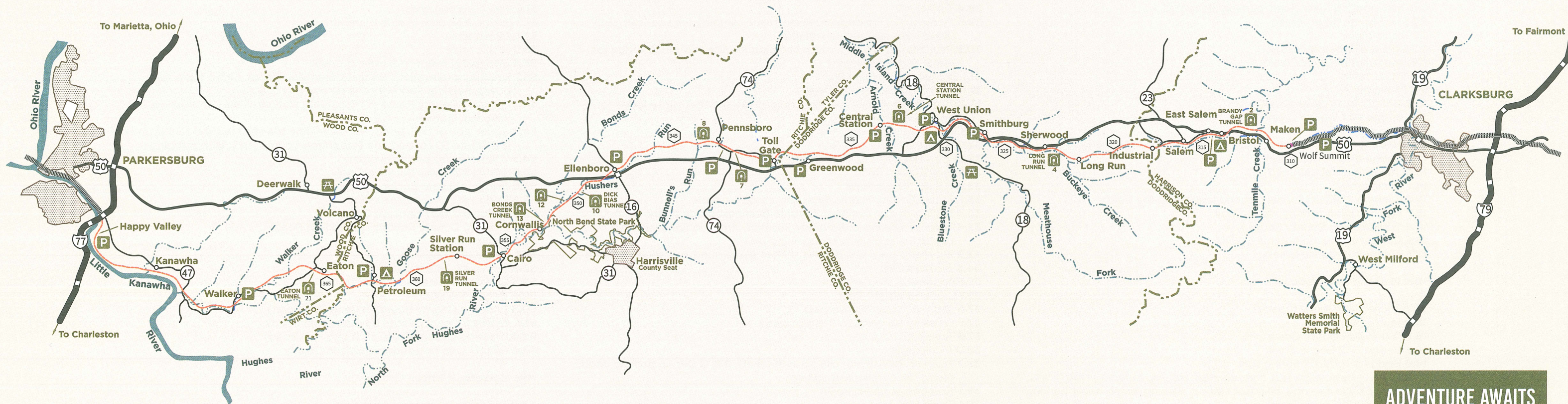


WEST VIRGINIA















**state  
parks**

**NORTH BEND  
RAIL TRAIL**

1-833-WV-PARKS | WVstateparks.com |   




**Legend**

-  Rail trail
-  County line
-  Railroad
-  Interstate
-  U.S. Route
-  WV County Route
-  Stream
-  River
-  State Park
-  Historical B&O mile marker
-  County park
-  Parking
-  Rest stop and camping
-  Tunnel

**ADVENTURE AWAITS**

Scan this code with your smartphone's camera to access the exclusive West Virginia State Parks Interactive Vacation Guide.



# PARK MILE MARKERS

From scenic vistas to beautiful overlooks, hiking trails at West Virginia's state parks and forests lead to breathtaking mountain scenery. Along the way create lasting memories but remember to leave no trace behind in Almost Heaven.

## Mile Markers: Wood County

- 0.0 Western Terminus NBRT, closed to public
- 0.9 Happy Valley Trail Head, parking, picnic tables, bike fixit station, horse trailer parking
- 1.0 Happy Valley Road, map board
- 2.7 Trail crossing private campground
- 3.0 Picnic table
- 4.7 Bridge #51 Stillwell Creek
- 5.0 Picnic table
- 6.0 Trail crossing River Road, parking along trail
- 7.2 State Route 47 overpass
- 7.3 Picnic table
- 8.2 Bridge #50 Walker Creek
- 8.6 Bridge #49 Walker Creek
- 9.0 Picnic table
- 9.7 Picnic table
- 10.3 Bridge #48 Walker Creek
- 11.0 Bridge #47 Walker Creek, picnic table
- 11.1 Town of Walker
- 11.7 Walker trail head parking, map board, horse trailer parking
- 13.7 Bridge #46 Walker Creek
- 14.0 Tunnel #22 (abandoned)
- 14.1 Picnic table
- 15.0 Tunnel #21 Eaton Tunnel (second longest on the trail)
- 15.7 Eaton Station parking next to trail
- 16.2 Trail crossing County Route 7
- 16.6 County line Wood/Ritchie County
- 17.7 Bridge #45 Goose Creek

## Mile Markers: Ritchie County

- 17.8 Bridge #44 Goose Creek
- 18.0 Picnic table
- 18.1 Bridge #43 Goose Creek
- 18.2 Bridge #42 Goose Creek
- 18.6 Bridge #41 1/2 Oil Spring Run
- 18.8 Town of Petroleum, rest area, comfort station, camping, shelter with picnic table, fire ring, bike fixit station, parking, horse trailer parking
- 18.9 Bridge #41 Goose Creek
- 19.2 Bridge # 40 Goose Creek
- 19.9 Bridge #39 Goose Creek
- 20.1 Bridge # 38 Goose Creek
- 20.1 Bridge # 37 Goose Creek
- 20.4 Picnic table
- 22.2 Picnic table
- 22.8 Tunnel #19 (reported to be haunted)
- 23.4 Silver Run Road crossing
- 23.5 Parking along trail, hand water pump, (not potable)
- 23.7 Old Spring House (not potable)
- 24.2 Picnic table
- 26.0 Bridge #36 North Fork Hughes River
- 26.0 Town of Cairo, parking, bike shop, food
- 26.4 Picnic table
- 27.0 Bridge # 35 North Fork Hughes River
- 27.3 Tunnel # 17 (abandoned), picnic table, fire ring, rustic camping fee site (call NBSP lodge for rental and information)
- 27.6 Bridge # 34 North Fork Hughes River, picnic table
- 27.9 Bridge # 33 North Fork Hughes River
- 28.0 Crossing County Route #8 Rolling River Road
- 28.1 Crossing County Route #8 Rolling River Road

- 28.2 Crossing County Route #8 Rolling River Road
- 28.3 Crossing County Route #8 Rolling River Road
- 28.4 Town of Cornwallis (elevation 686 feet)
- 28.5 Bridge # 32 Bear Run
- 28.9 Bridge # 31 Bonds Creek, Riley-Hooton Memorial, map board, south side of trail, access trail to North Bend State Park, camping, rest rooms (.75 mile), food, lodging (2 miles)
- 28.9 Tunnel #13 Bonds Creek Tunnel
- 29.0 Matt Turner Memorial Gazebo
- 29.2 Picnic table
- 29.4 Tunnel #12
- 29.6 Picnic table, fire ring, horse rail, rustic camping fee site (call NBSP lodge for rental and information)
- 30.6 Picnic table, fire ring, rustic camping fee site (call NBSP lodge for rental and information)
- 31.1 Bridge #30 Hushers Run
- 31.1 Tunnel #10 Dick Bias Tunnel
- 31.2 Picnic table, fire ring, rustic camping fee site (call NBSP lodge for rental and information)
- 31.3 Bridge #29 Hushers Run
- 32.0 Bridge #28 Hushers Run
- 32.1 Hobo Rock and Springs (north side of trail)
- 32.8 Way Station Road
- 32.9 U.S. Rt 50 overpass
- 33.1 Ritchie County Middle/High School, picnic table
- 33.4 NBRT Overpass of state route 16 (steepest grade on the trail)
- 33.4 Town of Ellenboro (elevation 785 feet), food, lodging, parking, map board, horse trailer parking along trail
- 33.5 Ellenboro town park, picnic shelter, playground, rest room, parking
- 34.5 Bridge #27A
- 35.1 Bridge #27 Hushers Run
- 35.1 Crossing Wright Road
- 37.0 Old U.S. Route 50 overpass
- 37.5 Crossing Horner Run Road (paved)
- 37.6 Tunnel #8
- 38.0 Picnic table
- 38.7 Town of Pennsboro (elevation 861 feet), B & O Depot, parking, food, picnic tables, bike fixit station
- 38.7 Crossing State Route 74
- 39.1 Picnic table
- 39.6 Tunnel #7
- 40.5 Picnic table
- 41.7 Bridge #26 North Fork Hughes River
- 42.1 Town of Toll Gate (elevation 798 feet), parking along trail.
- 42.1 Crossing County Route 10
- 42.2 Picnic table
- 42.6 Crossing County Route 50/26
- 42.7 County line Ritchie/Doddridge County

## Mile Markers: Doddridge County

- 43.1 Crossing County Route 50/6
- 43.8 Town of Greenwood (elevation 856 feet), parking area on trail
- 44.0 Picnic table
- 44.5 Crossing County Route 36 (Duckworth Road)
- 45.7 Crossing County Route 36 (Duckworth Road), picnic table
- 47.8 Town of Central Station (elevation 815 feet)
- 48.0 Picnic table, map board, parking north of trail, Crossing County Route 10
- 48.3 Crossing County Route 1/1
- 48.3 Bridge #25 Arnold Creek
- 49.1 Picnic table

- 49.3 Crossing county route 11/8 (Tunnel Hill Road)
- 49.5 Tunnel #6 Central Station Tunnel (longest on the trail)
- 50.0 Rest area, camping shelter with picnic table, pit toilet
- 50.1 Bridge #24 over old U.S. Route 50
- 50.8 Paved portion of trail begins
- 51.0 Town of West Union (elevation 836 feet), food
- 51.0 Trail head, parking in marked area, map board
- 51.5 Bridge #23 over State Route 18 & Middle Island Creek (longest bridge on the trail)
- 51.5 Parking along the trail east of the bridge
- 51.6 Paved portion ends
- 51.7 Bridge #22, over Middle Island Creek
- 52.0 Picnic table
- 53.0 Picnic table
- 53.6 Bridge #21 over Middle Island Creek
- 54.1 Smithburg (elevation 794 feet). Smithton Depot, picnic table, map board, Spencer Park with shelter and picnic area
- 54.2 Crossing County Route 50/9, parking along trail east of crossing, bike fixit station
- 54.4 South side of trail, bridge across Middle Island Creek and tunnel under U.S. Route 50 to food and Doddridge County Park with camping
- 54.5 U.S. Route 50 bridge overpass
- 55.0 Bridge #20 over Buckeye Creek
- 56.0 Bridge #19 over Buckeye Creek
- 56.9 Bridge #18 over Morgan's Run
- 57.9 Bridge #17 over Buckeye Creek
- 57.9 Crossing County Route 15 (Long Run Road)
- 58.0 Picnic table
- 58.1 Tunnel #4 Long Run
- 58.8 Tunnel #3 (abandoned)
- 59.3 Crossing County Route 38/1
- 60.2 Bridge #16 Buckeye Creek
- 60.3 Crossing County Route 38 (long Run Road)
- 61.6 Crossing County Route 38 (Long Run Road)
- 63.6 Crossing County Route 38 (Long Run Road)
- 63.8 County Line Doddridge/Harrison County

## Mile Markers: Harrison County

- 64.0 Parking next to trail at ball field
- 64.7 Bridge #15-1/2 Jakob's Run Bridge
- 65.0 Salem (elevation 1,046 feet), food, stores, bike shop
- 65.1 Parking, bike fixit station, Salem Depot, Salem Depot Park, shelter, picnic tables, rest rooms
- 65.5 Bridge # 15-1/4 Dog Run
- 66.3 Crossing County Route 50/2 (Turkey Run Road)
- 66.6 Rest area: comfort station, camping, shelter
- 67.1 Crossing County Route 50/6 (Raccoon Run Road), Town of Bristol (Elevation 1,090 feet)
- 67.5 U.S. Route 50 overpass
- 68.0 Crossing Flinderation Road
- 68.1 Bridge #15 over Salem Fork of Ten Mile Creek
- 68.2 Tunnel #2 Brandy Gap
- 68.7 Picnic table, parking near gate, crossing Hall's Run Road
- 69.2 Bridge #14 Ten Mile Creek crossing County Route 5 (Marshville Road)
- 70.9 Trail access parking, horse trailer parking
- 71.0 Wolf Summit (elevation 1,136 feet), Old U.S. Route 50, County Route 11, Eastern Terminus